



GOVERNMENT OF SINDH
CULTURE, TOURISM &
ANTIQUITIES DEPARTMENT

NOTIFICATION

No. OSD/CHC/CLQ-01-49/2017: In exercise of the powers conferred by Sub-Section (1) of Section-6 of the Sindh Cultural Heritage (Preservation) Act, 1994, and on the recommendations of Advisory Committee on Sindh Cultural Heritage, the Culture, Tourism & Antiquities Department, Government of Sindh is pleased to declare the premises/buildings described below to be Protected Heritage within the meaning of the said Act.

(CIVIL LINES QUARTER KARACHI)

| S.NO. | NAME OF BUILDING | PLOT # | ADDRESS | REASON OF ENLISTMENT AS HERITAGE |
|-------|-------------------------|----------------|--|---|
| 1. | Saifee House | CL-1/ 1, | Dr Ziauddin Road, Elander Road; | Architectural Value |
| 2. | The Cristal Ice & Cold | CL-1/ 2, | Dr Ziauddin Road, Elander Road; | Architectural Value |
| 3. | Najmii & Company | CL-1/ 4, | Elendar Road Opposite Q.M Tower Near Khair abad Hotel, Karachi | Architectural Value |
| 4. | Jinnah Courts | CL-2/ 1/ 1/ 2, | Dr. Ziauddin Ahmed Road | Architectural Value |
| 5. | Sindh Governor House | CL-4, | Aiwan-e-Sadar Road, Karachi | 01. Historical Value 02. Architectural Value |
| 6. | Victory Mansion | CL-5/ 16, | Abdullah Haroon Road, Karachi | Architectural Value |
| 7. | Edward House | CL-5/ 15, | Abdullah Haroon Road, Karachi | 01. Historical Value 02. Architectural Value |
| 8. | Lotia Building, 2 | CL-5/ 13, | Abdullah Haroon Road, Club (Scandal Point) Road, Karachi | Architectural Value |
| 9. | Junagarh Haweli | CL-7/ 10, | Fatima Jinnah Road, Besides Pak American Cultural Centre(PACC) | Social Value |
| 10. | Jennings Private School | CL-7/14, | Fatima Jinnah (Bonus) Road, Karachi | Architectural Value |
| 11. | Frere Hall | CL-6/ 4, | Abdullah Haroon Road/ Fatima Jinnah Road, Karachi | 01. Social Value 02. Architectural Value |

1 | Page (Heritage Buildings Notification, Civil Lines Quarters)

Scanned by CamScanner

Scanned by CamScanner

| | | | | |
|-----|---|------------------|--|---|
| 12. | K.R.S. Captain House | CL-6/ 21/ 2, | Fatima Jinnah Road, Karachi | 01. Historical Value 02. Architectural Value |
| 13. | State Guest House | | Abdullah Haroon Road, Karachi | 01. Historical Value 02. Architectural Value |
| 14. | Residence. 3 | CL-8/ 3, | Reay Road / Bleak House Road, Karachi | Architectural Value |
| 15. | Annexe, Bristol Hotel | CL-8/ 17, | Off Sunny Side Road, Karachi | Architectural Value |
| 16. | Bristol Hotel | | Sunny Side Road, Karachi | Architectural Value |
| 17. | Haji Abdullah Haroon Trust Building | CL-8/22, | Fatima Jinnah Road/ Bleak House Road, Karachi | 01. Historical Value 02. Architectural Value |
| 18. | Russian Embassy Building | CL-8/ 26, | Off Bleak House Road, Karachi | Architectural Value |
| 19. | KMC Market | CL-8/ 51, | Lilley Road; | 01. Historical Value 01. Architectural Value |
| 20. | Napier's Obelisk | | Dr. Ziauddin Ahmed Road, Karachi | Architectural Value |
| 21. | Karachi High School (The Retreat) | CL-9/ 19/2, | Maciver Road, behind Karachi Club. | Architectural Value |
| 22. | Katrak Mansion | CL- 9/22/7, | Abdullah Haroon Road, Karachi | Architectural Value |
| 23. | North Western Hotel | CL-10/ 5, | Beaumont Road, Karachi | Architectural Value |
| 24. | Karachi Gymkhana | CL-11/ 1, | Scandal Point Road; | 01. Social Value 02. Architectural Value |
| 25. | Chief Secretary (Sindh) House | CL-11/ 5, | Club (Scandal Point) Road, Karachi | 01. Historical Value 01. Architectural Value |
| 26. | Katrak Mansion | | Abdullah Haroon Road | Architectural Value |
| 27. | Judge's House | | Rear of Chief Minister's House | Architectural Value |
| 28. | Judge's House | | Off Dr. Ziauddin Ahmed Road | Architectural Value |
| 29. | Chief Minister's House | | Off Dr. Ziauddin Ahmed Road | 01. Social Value 02. Architectural Value |
| 30. | Mandeh Mansion | CL-10/ 10/ 2, | Beaumont Road, Karachi | Architectural Value |
| 31. | Pakistan American Cultural Centre (PACC) Building (Homal Lodge) | CAN-11, | Fatima Jinnah (Bonus) Road, Karachi | Architectural Value |
| 32. | Railway Residence | | Old Road, off Dr. Ziauddin Ahmed Road/ Hoshang Road, Karachi | Architectural Value |

2 | Page (Heritage Buildings Notification, Civil Lines Quarters)

| | | | | |
|-----|---------------------------|-----|---|---|
| 33. | Millionaires (Sindh Club) | Row | Sindh Club, Abdullah Haroon Road, Karachi | 01. Architectural Value 02. Social Value |
| 34. | Sindh Club (left wing) | | Abdullah Haroon Road, Karachi | 01. Social Value 02. Architectural Value |
| 35. | Sindh Club (Right wing) | | Abdullah Haroon Road, Karachi | 01. Social Value 02. Architectural Value |

In accordance with Section 6(2) of the Sindh Cultural Heritage (Preservation) Act, 1994, any objection to the issuance of the notification should be addressed to the Government i.e. Culture, Tourism & Antiquities Department, Government of Sindh, within one month from the date of its publication.

Any intentional act to destroy, alter, deface and imperil the Protected Heritage or to build on or near the sites will be unlawful, and punishable under section 18 of the Sindh Cultural Heritage (Preservation) Act, 1994.

-GHULAM AKBAR LAGHARI-

Secretary to Govt. of Sindh

Karachi dated the 18th December, 2017

No.OSD/CHC/CLQ-01-49/2017

A copy is forwarded for information and necessary action to:-

1. The Chief Secretary, Sindh / Chairman Advisory Committee on Sindh Cultural Heritage.
2. The Chairman, Planning & Development Board, Govt. of Sindh.
3. The Chairman, Technical Committee on Sindh Cultural Heritage.
4. The Administrative Secretaries (All), Government of Sindh.
5. The Senior Member, Board of Revenue, Government of Sindh, with request not to partition above heritage properties, without prior approval of Advisory Committee.
6. The Commissioner, Karachi.
7. The Director General, Sindh Building Control Authority.
8. The Director General (Antiquities & Archaeology), CT&AD, Government of Sindh.
9. All Members of Advisory / Technical Committee on Sindh Cultural Heritage.
10. The Administrator (SZ), Evacuee Trust Properties, Karachi.
11. The Chief Executive Officer, Cantonment Board, Karachi.
12. The Deputy Commissioner-South, Karachi.
13. The Superintendent, Sindh Government Printing Press, Government of Sindh, for publication in the next issue of Sindh Government Gazette, and requested to supply 50 copies of the Sindh Government Gazette to this department for official use.
14. PS to Minister of Culture, Tourism & Antiquities Department Government of Sindh, Karachi.
15. The Owner / Occupant.
16. Notification File.

SECTION OFFICER
(HERITAGE)

For Secretary to Govt. of Sindh

3 | Page (Heritage Buildings Notification, Civil Lines Quarters)

Manz Tine 1/

Scanned by CamScanner

Scanned by CamScanner



34

**GOVERNMENT OF SINDH
CULTURE, TOURISM &
ANTIQUITIES DEPARTMENT**

A D D E N D U M

No. OSD/CHC/CLQ-01-49/2017: In exercise of the powers conferred by Sub-Section (1) of Section-6 of the Sindh Cultural Heritage (Preservation) Act, 1994, and on the recommendations of Advisory Committee on Sindh Cultural Heritage, the Culture, Tourism & Antiquities Department, Government of Sindh is pleased to declare the premises/buildings described below to be Protected Heritage within the meaning of the said Act.

(CIVIL LINES QUARTER)

| S.NO. | NAME OF BUILDING | PLOT # | ADDRESS | REASON FOR ENLISTMENT AS HERITAGE |
|-------|--------------------------------|--------------------|---|-----------------------------------|
| 36 | Hotel Metropole | CL-5/ 20, 23/1, 24 | Sir Abdullah Haroon (Victorial) Road; | Historical Value |
| 37 | Arfeen Office | CL-6/ 5, | Opp Frere Hall, Abdullah Haroon (Victorial) Road, Karachi | Architectural Value |
| 38 | Sea Field | CL-6/ 9, | Abdullah Haroon Road/ Fatima Jinnah Road, Karachi | Architectural Value |
| 39 | Ladies Food Club | CL-6/ 12, | Claremont Road, Karachi | Architectural Value |
| 40 | Bilal Group Of Industries | CL-6/ 15, | Sea field Road, Karachi | Architectural Value |
| 41 | Wassamul Mansion (Bleak House) | CL-8/ 25, | Bleak House Road, Karachi | Architectural Value |
| 42 | Hotel Marriott | CL-9/ 15 | Sir Abdullah Haroon (Victorial) Road; | Social Value |
| 43 | P.I.D.C House | CL-10/ 11, | Dr Ziuddin Ahmed (Kutcheri) Road; | Social Value |
| 44 | U.S Consulate General (Old) | CL-11/ 8 | Sir Abdullah Haroon Road | Architectural Value |

| | | | | |
|----|---|-----------|--|---------------------|
| 45 | 46. Annexe, Commissioner's Office | CL-11, | Off Club (Scandal Point) Road, Karachi | Architectural Value |
| 46 | 47. Commissioner's Office (Kutchery) | CL-11/ 7, | Off Club (Scandal Point) Road, Karachi | Architectural Value |
| 47 | 48. Hotel Pearl Continent | CL-11/ 11 | Dr Ziuddin Ahmed (Kutchery) Road | Social Value |
| 48 | 49. Hotel Sheraton / Move in Pick Hotel | CL-11/2/3 | Dr Ziuddin Ahmed (Kutchery) Road | Social Value |

In accordance with Section 6(2) of the Sindh Cultural Heritage (Preservation) Act, 1994, any objection to the issuance of the notification should be addressed to the Government i.e. Culture, Tourism & Antiquities Department, Government of Sindh, within one month from the date of its publication.

Any intentional act to destroy, alter, deface and imperil the Protected Heritage or to build on or near the sites will be unlawful, and punishable under section 18 of the Sindh Cultural Heritage (Preservation) Act, 1994.

-GHULAM AKBAR LAGHARI-

Secretary to Govt. of Sindh

Karachi dated the 28th March, 2018

No.OSD/CHC/OTQ-01-49/2017/190A

A copy is forwarded for information and necessary action to:-

1. The Chief Secretary, Sindh / Chairman Advisory Committee on Sindh Cultural Heritage.
2. The Chairman, Planning & Development Board, Govt. of Sindh.
3. The Chairman, Technical Committee on Sindh Cultural Heritage.
4. The Administrative Secretaries (All), Government of Sindh.
5. The Senior Member, Board of Revenue, Government of Sindh, with request not to partition above heritage properties, without prior approval of Advisory Committee.
6. The Commissioner, Karachi.
7. The Director General, Sindh Building Control Authority.
8. The Director General (Antiquities & Archaeology), CT&AD, Government of Sindh.
9. The Director (Heritage), CT&AD, Government of Sindh
10. All Members of Advisory / Technical Committee on Sindh Cultural Heritage.
11. The Administrator (SZ), Evacuee Trust Properties, Karachi.
12. The Chief Executive Officer, Cantonment Board, Karachi.
13. The Deputy Commissioner-South, Karachi.
14. The Superintendent, Sindh Government Printing Press, Government of Sindh, He is requested to supply 50 copies of the Sindh Government Gazette to this department for official use.
15. PS to Minister of Culture, Tourism & Antiquities Department Government of Sindh, Karachi.
16. The Owner / Occupant.
17. Notification File.

O/C

SECTION OFFICER
(HERITAGE)

For Secretary to Govt. of Sindh

2 | Page (Heritage Buildings Notification, Civil Lines Quarter)

M. Faizal
24-4-2018



7

GOVERNMENT OF SINDH
CULTURE, TOURISM &
ANTIQUITIES DEPARTMENT

36

NOTIFICATION

No. OSD/CHC/CLQ-01-49/2017: (Addendum-02) In exercise of the powers conferred by Sub-Section (1) of Section-6 of the Sindh Cultural Heritage (Preservation) Act, 1994, and on the recommendations of Advisory Committee on Sindh Cultural Heritage, the Culture, Tourism & Antiquities Department, Government of Sindh is pleased to declare the premises/buildings described below to be Protected Heritage within the meaning of the said Act.

(CIVIL LINES QUARTER)

| S.NO. | NAME OF BUILDING | PLOT # | ADDRESS | REASON FOR ENLISTMENT AS HERITAGE |
|------------------|------------------|--------------|---------------------------|-----------------------------------|
| 49 ⁵⁰ | Windsor House | CL-9/2/ 2 | Dr. Zia-ud-din Ahmed Road | Architectural Value |

In accordance with Section 6(2) of the Sindh Cultural Heritage (Preservation) Act, 1994, any objection to the issuance of the notification should be addressed to the Government i.e. Culture, Tourism & Antiquities Department, Government of Sindh, within one month from the date of its publication.

Any intentional act to destroy, alter, deface and imperil the Protected Heritage or to build on or near the sites will be unlawful, and punishable under section 18 of the Sindh Cultural Heritage (Preservation) Act, 1994.

/

-GHULAM AKBAR LAGHARI-
Secretary to Govt. of Sindh
Karachi dated the 26th April, 2018

No.OSD/CHC/CLQ-01-49/2017

A copy is forwarded for information and necessary action to:-

1. The Chief Secretary, Sindh / Chairman Advisory Committee on Sindh Cultural Heritage.
2. The Chairman, Planning & Development Board, Govt. of Sindh.
3. The Chairman, Technical Committee on Sindh Cultural Heritage.
4. The Administrative Secretaries (All), Government of Sindh.
5. The Senior Member, Board of Revenue, Government of Sindh, with request not to partition above heritage properties, without prior approval of Advisory Committee.
6. The Commissioner, Karachi.
7. The Director General, Sindh Building Control Authority.
8. The Director General (Antiquities & Archaeology), CT&AD, Government of Sindh.
9. The Director (Heritage), CT&AD, Government of Sindh
10. All Members of Advisory / Technical Committee on Sindh Cultural Heritage.
11. The Administrator (SZ), Evacuee Trust Properties, Karachi.
12. The Chief Executive Officer, Cantonment Board, Karachi.
13. The Deputy Commissioner-South, Karachi.
14. The Superintendent, Sindh Government Printing Press, Government of Sindh, He is requested to supply 50 copies of the Sindh Government Gazette to this department for official use.
15. PS to Minister of Culture, Tourism & Antiquities Department Government of Sindh, Karachi.
16. The Owner / Occupant.
17. Notification File.

26/4/17
SECTION OFFICER
(HERITAGE)

For Secretary to Govt. of Sindh



GOVERNMENT OF SINDH
CULTURE, TOURISM &
ANTIQUITIES DEPARTMENT

NOTIFICATION

No. OSD/CHE/CLO/01-43/2017 (ADDENDUM-3) In exercise of the powers conferred by Sub-Section (1) of Section-6 of the Sindh Cultural Heritage (Preservation) Act, 1994, and on the recommendations of Advisory Committee on Sindh Cultural Heritage, the Culture, Tourism & Antiquities Department, Government of Sindh is pleased to declare the premises/buildings described below to be Protected Heritage within the meaning of the said Act.

(CIVIL LINES QUARTERS)

| S.NO. | NAME OF BUILDING | PLOT # | ADDRESS | REASON FOR ENLISTMENT AS HERITAGE |
|-------|------------------|----------------|------------------|-----------------------------------|
| 50 | Shahzad R Market | CL-6/ 21/1. | Belgrave Terrace | Architectural Value |

In accordance with Section 6(2) of the Sindh Cultural Heritage (Preservation) Act, 1994, any objection to the issuance of the notification should be addressed to the Government i.e. Culture, Tourism & Antiquities Department, Government of Sindh, within one month from the date of its publication.

Any intentional act to destroy, alter, deface and imperil the Protected Heritage or to build on or near the sites will be unlawful, and punishable under section 18 of the Sindh Cultural Heritage (Preservation) Act, 1994.

-GHULAM AKBAR LAGHARI-

Secretary to Govt. of Sindh

Karachi dated the November 2019

No. OSD/CHE/CLO/01-43/2017/1525

A copy is forwarded for information and necessary action to:-

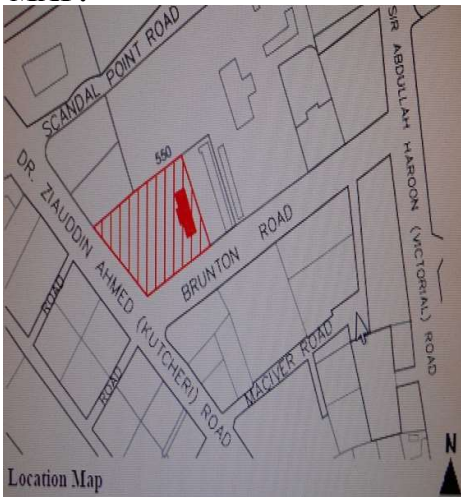
1. The Chief Secretary, Sindh / Chairman Advisory Committee on Sindh Cultural Heritage.
2. The Chairman, Planning & Development Board, Govt. of Sindh.
3. The Chairman, Technical Committee on Sindh Cultural Heritage.
4. The Administrative Secretaries (All), Government of Sindh.
5. The Commissioner, Karachi.
6. The Senior Member, Board of Revenue, Government of Sindh, with request not to partition above heritage properties, without prior approval of Advisory Committee.
7. The Director General Sindh Building Control Authority.

11 Page (Heritage Buildings Notification, Civil Lines Quarters)

- 1. The Director General of Investigation & Intelligence, Government of India
- 2. The Director of Intelligence, Andhra Pradesh Government of India
- 3. The Director of Intelligence, Karnataka Government of India
- 4. The Director of Intelligence, Kerala Government of India
- 5. The Director of Intelligence, Madhya Pradesh Government of India
- 6. The Director of Intelligence, Maharashtra Government of India
- 7. The Director of Intelligence, Orissa Government of India
- 8. The Director of Intelligence, Punjab Government of India
- 9. The Director of Intelligence, Rajasthan Government of India
- 10. The Director of Intelligence, Tamil Nadu Government of India
- 11. The Director of Intelligence, Uttar Pradesh Government of India
- 12. The Director of Intelligence, West Bengal Government of India
- 13. The Director of Intelligence, Jammu & Kashmir Government of India
- 14. The Director of Intelligence, Himachal Pradesh Government of India
- 15. The Director of Intelligence, Chandigarh Government of India
- 16. The Director of Intelligence, Pondicherry Government of India
- 17. The Director of Intelligence, Goa Government of India
- 18. The Director of Intelligence, Daman & Diu Government of India
- 19. The Director of Intelligence, Lakshadweep Government of India
- 20. The Director of Intelligence, National Capital Territory of Delhi Government of India


(Signature) 7/7/77
DIRECTOR GENERAL
(SECRETARY)
The Secretary to Govt. of India

Chief Minister's House







| | | | | | | |
|-----------------------------------|--|--|--|---------|----------------|--------------|
| NO PERMISSION FOR PICTURES | 1. | IDENTIFICATION | | | | |
| | | a. Site Name | Chief Minister's House | | | |
| | | b. Other Name | | | | |
| | 2. | LOCATION : | | | | |
| | | a. Address | Dr. Ziauddin Road, Karachi. | | | |
| | | b. Survey No | Plot No | Sheet | | |
| | | c. Coordinates | N- | E- | | |
| | | District /City / Town/ Village; Civil Lines, South Karachi | | | | |
| | 3. | OWNERSHIP | | | | |
| | GOVERNMENT / PRIVATE | | Govt. of Sindh | | | |
| | Name of Owner (s) | | Govt. of Sindh | | | |
| 4. | OCCUPANCY; | | Govt. Residency | | | |
| 5. | REASONS FOR POTECTION | | Cultural Interest Social, Cultural | | | |
| 6. | Measurement: | | Length- | Weight- | Height | |
| 7. | Construction Material: | | | | | |
| 8 | STATUS / PRESENT CONDITION | | Dilapidated <input checked="" type="checkbox"/> | Stable | Good Condition | Needs repair |
| 9. | Threat (s): | | Environmental | | | |
| 10. | MAP: | | PHOTOGRAPH | | | |
| |  <p>Location Map</p> | | <p>NO PERMISSION FOR PICTURES</p> | | | |
| 11. | COMMENTS | | <i>Permission to enter inside the building was not allowed by security agencies.</i> | | | |
| 12. | RECOMMENDATIONS | | <i>Building can be considered for protection due to its historical background</i> | | | |
| 13. | NAME OF INVESTIGATOR: | | Mr. Abdul Fatah Sheikh D.D | | | |
| 14. | DATE | | 25-08-2017 | | | |




Note: Security In charge Sub-Inspector Shafi Muhammad and Receptionist did not allow us to enter the CM House and Security In charge misbehaved with the team.

JUNA GARAH HAWELI


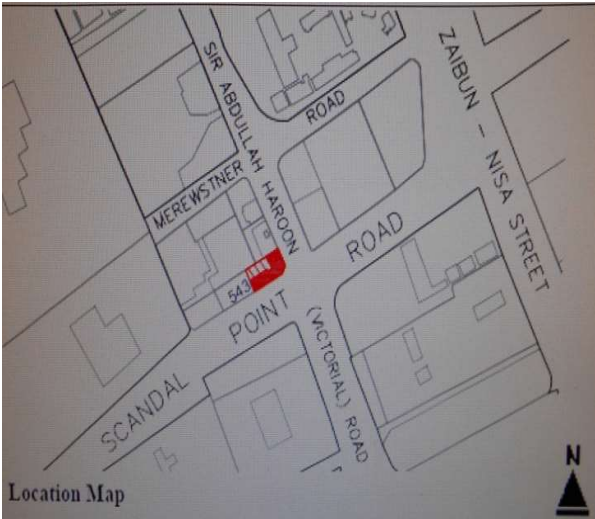




| | | | | |
|-----------------------------------|---|--|--|---------------------|
| NO PERMISSION FOR PICTURES | 1. | IDENTIFICATION | | |
| | | a. Site Name | JUNA GARAH HAWELI | |
| | | b. Other Name | | |
| | | | | |
| | 2. | LOCATION : | | |
| | | a. Address | Fatima Jinnah Road, Besides Pak American Cultural Centre(PACC) | |
| | | b. Survey No | Plot No.7/10 | Sheet |
| | | c. Coordinates | N- 0301465 | E- 2749078 |
| | | District /City / Town/ Village; Civil Lines, South Karachi | | |
| | 3. | OWNERSHIP | | |
| | GOVERNMENT / PRIVATE | Private | | |
| | Name of Owner (s) | Nawab Jahangir Khan | | |
| 4. | OCCUPANCY; | Residency of Juna Garah Family | | |
| 5. | REASONS FOR POTECTION | Social interest | | |
| 6. | Measurement: | Length- | Weight- | Height |
| 7. | Construction Material: | | | |
| 8. | STATUS / PRESENT CONDITION | Dilapidated | Stable | Good Condition √ |
| 9. | Threat (s): | Environmental | | |
| 10. | MAP | PHOTOGRAPH <div style="text-align: center; padding: 20px;"> NO PERMISSION FOR PICTURES </div> | | |
| |  | | | |
| 11. | COMMENTS | <i>Well Maintained building</i> | | |
| 12. | RECOMMENDATIONS | <i>Building can be considered to be placed in protected heritage list</i> | | |
| 13. | NAME OF INVESTIGATOR: | Mr. Abdul Fatah Sheikh | | |
| 14. | DATE | 25-08-2017 | | |

Frere Hall

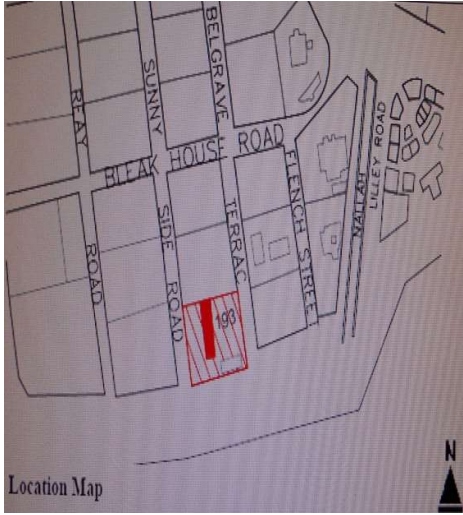
| | | | | | |
|---|----------------------------|---|---------------------------------|---|---------------------------------------|
|  | | 1. IDENTIFICATION | | | |
| | | a. Site Name | | Frere Hall | |
| | | b. Other Name | | Bagh-e-Jinnah (Frere Garden) | |
| | | 2. LOCATION : | | | |
| | | a. Address | | Abdulah Haroon Road/Fatimah Jinnah Road, Karachi. | |
| | | b. Survey No | | Plot No 6/4 | Sheet |
| | | c. Coordinates | | N- 0301243 | E-2749190 |
| | | District /City / Town/ Village; Civil Lines, South Karachi | | | |
| | | 3. OWNERSHIP | | | |
| | | GOVERNMENT / PRIVATE | | Government | |
| | | Name of Owner (s) | | Government Library | |
| 4. | OCCUPANCY: | Public Library | | | |
| 5. | REASONS FOR POTECTION | British Period 1863-65 Architectural Interest Ventilators, pediments, Rosettes, cornices, arcaded portico, rose window decorative parapet, Courtyard, pitched roof, Pilasters, spire and typical plan of typology. | | | |
| 6. | Measurement: | Length- 110' | | Width- 77' | Height 55' |
| 7. | Construction Material: | Sand Stone masonry and wooden work. | | | |
| 8. | STATUS / PRESENT CONDITION | Dilapidated <input checked="" type="checkbox"/> | Stable <input type="checkbox"/> | Good Condition <input type="checkbox"/> | Needs repair <input type="checkbox"/> |
| 9. | Threat (s): | None | | | |
| 10. | MAP | <div></div> <div></div> <div></div> <div></div> <div></div> | | | |
| 11. | COMMENTS | Well Maintained. | | | |
| 12. | RECOMMENDATIONS | Building can be place in frame of protected heritage list | | | |
| 13. | NAME OF INVESTIGATOR: | Mr. Abdul Fatah Sheikh | | | |
| 14. | DATE | 25-08-2017 | | | |

| | | | | | | |
|---|--|--|---|----------------|------------------------------------|--------------|
|  | 1. | IDENTIFICATION | | | | |
| | | a. | Site Name | | Karachi High School | |
| | | b. | Other Name | | The Retreat | |
| | | | | | | |
| | 2. | LOCATION : | | | | |
| | | a. | Address | | 3 MacIver Road behind Karachi Club | |
| | | b. | Survey No | Plot No 9/19/2 | Sheet | |
| | | c. | Coordinates | N- 0300945 | E- 2748905 | |
| | | District /City / Town/ Village; Civil Lines, South Karachi | | | | |
| | 3. | OWNERSHIP | | | | |
| | GOVERNMENT / PRIVATE | | Private | | | |
| | Name of Owner (s) | | Imran Shewani | | | |
| 4. | OCCUPANCY; | | Private School | | | |
| 5. | REASONS FOR POTECTION | | British Period 1937-40 Architectural Interest - cornice, and Courtyard. | | | |
| 6. | Measurement: | | Length- 101' Width- 60' Height 35' | | | |
| 7. | Construction Material: | | Stone masonry and cemented pilaster | | | |
| 8. | STATUS / PRESENT CONDITION | | Dilapidated | Stable✓ | Good Condition | Needs repair |
| 9. | Threat (s): | | None | | | |
| 10. | MAP | | PHOTOGRAPH | | | |
| |  | |  | | | |
| 11. | COMMENTS | | <i>Two storied Colonial era building is in fair state of preservation.</i> | | | |
| 12. | RECOMMENDATIONS | | <i>Building deserves to be declared as protected heritage.</i> | | | |
| 13. | NAME OF INVESTIGATOR: | | Mr. Abdul Fatah Sheikh | | | |
| 14. | DATE | | 25-08-2017 | | | |

Lotia Building

| | | | | |
|--|----------------------------|--|--|--|
|  | 1. | IDENTIFICATION | | |
| | | a. Site Name | Lotia Building | |
| | | b. Other Name | | |
| | 2. | LOCATION : | | |
| | | a. Address | Abdullah Haroon Road or Victoria Road adjacent Edward Building. | |
| | | b. Survey No | Plot No 5/13 | Sheet |
| | | c. Coordinates | N- 0300972 | E- 2749486 |
| | | District /City / Town/ Village; Civil Lines, South Karachi | | |
| | 3. | OWNERSHIP | | |
| | GOVERNMENT / PRIVATE | | Private | |
| | Name of Owner (s) | | Muhammad Hussain Lotia | |
| 4. | OCCUPANCY; | | Ground Floor Commercial and other floors residency | |
| 5. | REASONS FOR POTECTION | | British Period 1934 Architectural Interest Coupled Columns cornices pilaster two facades on main road. | |
| 6. | Measurement: | | Length- 70' | Width- - Height 40' |
| 7. | Construction Material: | | Cemented pilaster | |
| 8. | STATUS / PRESENT CONDITION | | Dilapidated | Stable <input checked="" type="checkbox"/> Good Condition Needs repair |
| 9. | Threat (s): | | Volume of traffic | |
| 10. | MAP | | PHOTOGRAPHS      | |
| 11. | COMMENTS | | Well maintained | |
| 12. | RECOMMENDATIONS | | Building can be considered to be in list for protected heritage | |
| 13. | NAME OF INVESTIGATOR: | | Mr. Abdul Fatah Sheikh | |
| 14. | DATE | | 24-08-2017 | |

Bristol Hotel

| | | | | | |
|-----------------------------------|---|--|--|------------|--------------------------------|
| NO PERMISSION FOR PICTURES | 1. | IDENTIFICATION | | | |
| | | a. Site Name | Bristol Hotel | | |
| | | b. Other Name | | | |
| | 2. | LOCATION : | | | |
| | | a. Address | 10 Sunny side Road and Albert Road | | |
| | | b. Survey No | Plot No 8/17 | Sheet | |
| | | c. Coordinates | N- 0301438 | E- 2748538 | |
| | | District /City / Town/ Village; Civil Lines, South Karachi | | | |
| | 3. | OWNERSHIP | | | |
| | | GOVERNMENT / PRIVATE | Private | | |
| | Name of Owner (s) | Tariq Niaz and Sadiq Niaz Rizvi | | | |
| 4. | OCCUPANCY: | | Owner residency | | |
| 5. | REASONS FOR POTECTION: | | British Period 1910 Architectural Interest. Balcony rosettes portal, decorative parapet, embossed stone masonry. | | |
| 6. | MEASUREMENT: | | Length- | Width- | - Height |
| 7. | CONSTRUCTION MATERIAL: | | embossed stone masonry pilaster | | |
| 8. | STATUS / PRESENT CONDITION: | | Dilapidated ✓ | Stable | Good Condition Needs repair |
| 9. | THREAT (S): | | Environmental | | |
| 10. | MAP: | | PHOTOGRAPHS | | |
| |  <p>Location Map</p> | | <p>NO PERMISSION FOR PICTURES</p> | | |
| 11. | COMMENTS: | | Partially damaged | | |
| 12. | RECOMMENDATIONS: | | Due to historical background building can be considered to be in list in protected heritage. | | |
| 13. | NAME OF INVESTIGATOR: | | Abdul Fata Shaikh | | |
| 14. | DATE: | | 23-08-2017 | | |


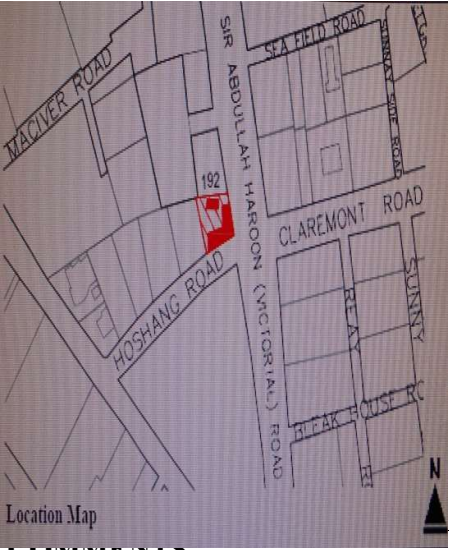

Victory Mansion

| | | | | |
|---|---|--|---|---|
|  | 1. | IDENTIFICATION | | |
| | | a. Site Name | Victory Mansion | |
| | | b. Other Name | Manzil Building | |
| | | | | |
| | 2. | LOCATION : | | |
| | | a. Address | Abdullah Haroon Road adjacent Petrol Pump | |
| | | b. Survey No | Plot No 5/16 | Sheet |
| | | c. Coordinates | N- 0300954 | E- 2749549 |
| | | District /City / Town/ Village; Civil Lines, South Karachi | | |
| | | 3. | OWNERSHIP | |
| | GOVERNMENT / PRIVATE | | Private | |
| | Name of Owner (s) | | Thirty K.Bankwala(TKB) Parsi | |
| 4. | OCCUPANCY; | | Ground Floor Commercial and First Floor residency | |
| 5. | REASONS FOR POTECTION | | British Period 1910 Architectural Interest; Balcony pediments cornices decorated parapet sculpture pilaster | |
| 6. | Measurement: | | Length- 75' Width- 60' Height 40' | |
| 7. | Construction Material: | | Stone masonry cemented pilaster and wooden decoration | |
| 8. | STATUS / PRESENT CONDITION | | Dilapidated <input checked="" type="checkbox"/> | Stable <input type="checkbox"/> Good Condition <input type="checkbox"/> Needs repair <input type="checkbox"/> |
| 9. | Threat (s): | | Environmental, Encroachment. | |
| 10. | MAP | | PHOTOGRAPHS | |
| |  | |     | |
| 10. | COMMENTS | | Poor maintenance and minor alteration on ground floor. | |
| 11. | RECOMMENDATIONS | | Due to historical importance building can be considered to be inserted in protected heritage list | |
| 12. | NAME OF INVESTIGATOR: | | Mr. Abdul Fatah Sheikh | |
| 13. | DATE | | 24-08-2017 | |




Homai Lodge

| | | | | |
|---|--|--|-----------------|--------------|
|  | 1. IDENTIFICATION | | | |
| | a. Site Name | Homai Lodge | | |
| | b. Other Name | Pakistan American Cultural Centre(PACC) Building | | |
| | 2. LOCATION : | | | |
| | a. Address | Southern side Juna Garh Building. Fatima Jinnah Road | | |
| | b. Survey No | Plot No 7/10 | Sheet | |
| | c. Coordinates | N- 0301491 | E- 2748985 | |
| | District /City / Town/ Village; Civil Lines, South Karachi | | | |
| | 3. OWNERSHIP | | | |
| | GOVERNMENT / PRIVATE | Private | | |
| Name of Owner (s) | Bomanshaw Hormosjee Minolor Homji Trust (Parsi) | | | |
| 4. OCCUPANCY; | English Language Centre | | | |
| 5. REASONS FOR POTECTION | Architectural Interest arches, cornices, stone masonry and .two facades. | | | |
| 6. Measurement: | Length- | Width- | Height ' | |
| 7. Construction Material: | Sand stone , charoli, | | | |
| 8. STATUS / PRESENT CONDITION | Dilapidated | Stable <input checked="" type="checkbox"/> | Good Condition | Needs repair |
| 9. Threat (s): | None | | | |
| 10. MAP | PHOTOGRAPHS | | | |
|  |  | | | |
| 11. COMMENTS | <i>Well maintained</i> | | | |
| 12. RECOMMENDATIONS | <i>Building can be considered to be inserted in protected heritage list</i> | | | |
| 13. NAME OF INVESTIGATOR: | Mr. Abdul Fatah Sheikh | | | |
| 14. DATE | 23-08-2017 | | | |


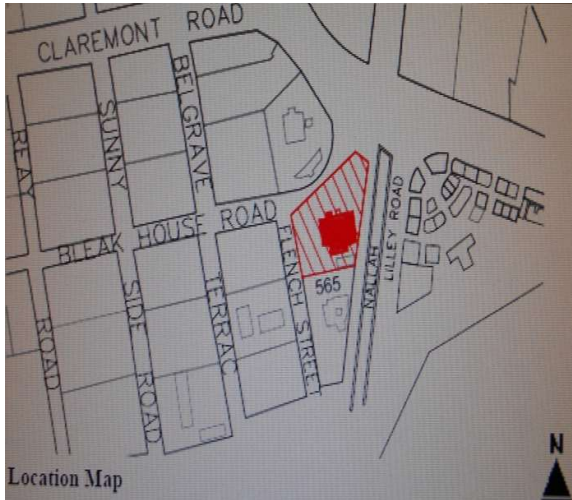

Katrak Mansion

| | | | | | |
|---|--|--|---|-----------------------|----------------|
|  | 1. | IDENTIFICATION | | | |
| | | a. Site Name | | Katrak Mansion | |
| | | b. Other Name | | | |
| | 2. | LOCATION : | | | |
| | | a. Address | | Abdullah Haroon Road, | |
| | | b. Survey No | | Plot No 9/22/7 | Sheet |
| | | c. Coordinates | | N- 0301130 | E- 2748825 |
| | | District / City / Town / Village; Civil Lines, South Karachi | | | |
| 3. | OWNERSHIP | | | | |
| | GOVERNMENT / PRIVATE | | Private | | |
| | Name of Owner (s) | | Omer | | |
| 4. | OCCUPANCY; | | Vacant | | |
| 5. | REASONS FOR PROTECTION | | British Period 1886 Architectural Interest; arches, cornices, Grills, | | |
| 6. | Measurement: | | Length | Width- | Height |
| 7. | Construction Material: | | Sand stone, charoli, | | |
| 8. | STATUS / PRESENT CONDITION | | Dilapidated ✓ | Stable | Good Condition |
| 9. | Threat (s): | | None | | |
| 10. | MAP | | PHOTOGRAPHS | | |
| |  | |  | | |
| 11. | COMMENTS | | Alteration made in the past and windows, ventilators are mostly broken. | | |
| 12. | RECOMMENDATIONS | | Building can be placed in frame of protected heritage list | | |
| 13. | NAME OF INVESTIGATOR: | | Mr. Abdul Fatah Sheikh | | |
| 14. | DATE | | 23-08-2017 | | |


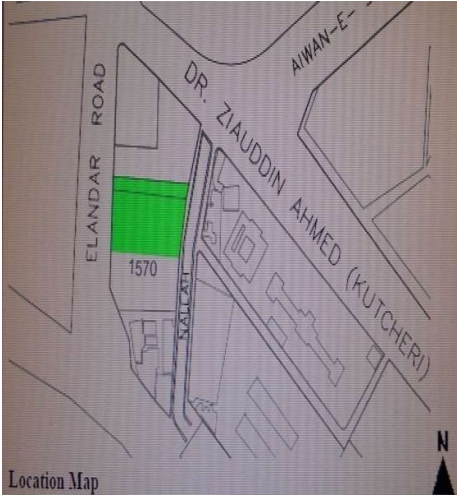

Jenning Private School

| | | | | | | |
|---|----------------------------|--|--|-------------------------------|---|--|
|  | 1. | IDENTIFICATION | | | | |
| | | a. Site Name | Jenning Private School | | | |
| | | b. Other Name | | | | |
| | 2. | LOCATION : | | | | |
| | | a. Address | Fatima Jinnah (Bonus) Road | | | |
| | | b. Survey No | Plot No 7/14 | Sheet | | |
| | | c. Coordinates | N- 0301521 | E- 2748931 | | |
| | | District /City / Town/ Village; Civil Lines, South Karachi | | | | |
| | 3. | OWNERSHIP | | | | |
| | | GOVERNMENT / PRIVATE | | Private | | |
| | | Name of Owner (s) | | Late Sabra Barkat Ali Langani | | |
| 4. | OCCUPANCY; | | Private School | | | |
| 5. | REASONS FOR POTECTION | | British Period 1865 Architectural Interest ; Arches windows, cornices, | | | |
| 6. | Measurement: | | Length | Width- | Height | |
| 7. | Construction Material: | | Sand stone ,charoli, | | | |
| 8. | STATUS / PRESENT CONDITION | | Dilapidated | Stable | Good Condition <input checked="" type="checkbox"/> Needs repair | |
| 9. | Threat (s): | | | | | |
| 10. | MAP | | PHOTOGRAPHS | | | |
|  | |  | | | | |
| | | <p>Well maintained</p> | | | | |
| 11. | Location Map | | | | | |
| 12. | RECOMMENDATIONS | | Building can be placed in protected heritage list | | | |
| 13. | NAME OF INVESTIGATOR: | | Mr. Abdul Fatah Sheikh | | | |
| 14. | DATE | | 23-08-2017 | | | |






Wassu Mall Mansion

| | | | | | | |
|---|--|----------------|--|------------|--|--|
|  | 1. | IDENTIFICATION | | | | |
| | | a. Site Name | Wassu Mall Mansion | | | |
| | | b. Other Name | 25 Bleak House | | | |
| | 2. | LOCATION : | | | | |
| | | a. Address | Bleak House Road, near Cantt. Station | | | |
| | | b. Survey No | Plot No 8/25 | Sheet | | |
| | | c. Coordinates | N- 0301598 | E- 2748713 | | |
| | District /City / Town/ Village; Civil Lines, South Karachi | | | | | |
| | 3. | OWNERSHIP | | | | |
| | GOVERNMENT / PRIVATE | | Govt.(Auqaf Deptt) | | | |
| | Name of Owner (s) | | Government of Sindh | | | |
| 4. | OCCUPANCY; | | Three various families residency on rent basis | | | |
| 5. | REASONS FOR POTECTION | | Architectural Interest ; Arch windows, cornices, | | | |
| 6. | MEASUREMENT: | | <div style="display: flex; justify-content: space-between;"> Length Width- - Height </div> | | | |
| 7. | CONSTRUCTION MATERIAL: | | Sand stone , charoli, | | | |
| 8. | STATUS / PRESENT CONDITION | | <div style="display: flex; justify-content: space-between;"> Dilapidated Stable √ Good Condition Needs repair </div> | | | |
| 9. | THREAT (S): | | Environmental and high degree Threat. | | | |
| 10 | MAP: | | PHOTOGRAPHS | | | |
|  <p style="text-align: center;">Location Map</p> | | |  | | | |
| 11. | COMMENTS | | <i>Minor alteration have been made in British period architectural features</i> | | | |
| 12. | RECOMMENDATIONS | | <i>Building can be placed in frame of protected heritage list</i> | | | |
| 13. | NAME OF INVESTIGATOR: | | Mr. Abdul Fatah Sheikh | | | |
| 14. | DATE | | 30-08-2017 | | | |






NAJMI & COMPANY

| | | | | | | |
|---|---|--|---|--|----------------|--------------|
|  | 1. | IDENTIFICATION | | | | |
| | | Site Name | | NAJMI & COMPANY G + 1 | | |
| | | Other Name | | | | |
| | 2. | LOCATION : | | | | |
| | | Address | | Elendar Road Opposite Q.M Tower Near Khair abad Hotel. | | |
| | | Survey No | | Plot No; ¼ | | |
| | | Coordinates | | N- 24° 50.999' E- 67° 01.123' | | |
| | | District /City / Town/ Village; Civil Lines Distt. South Karachi | | | | |
| | 3. | OWNERSHIP | | | | |
| | | PRIVATE/ GOVERNMENT | | Private | | |
| | Name of Owner (s) | | Mustanzar / Moiz | | | |
| 4. | OCCUPANCY; | | 1 st Floor Income tax Advisory Office | | | |
| 5. | REASONS FOR POTECTION; | | Architectural Interest Floral Design, Parapet, Square Windows and Arch Doors | | | |
| 6. | MEASUREMENT: | | Length- 110' . Weight- 25'. Height: 25'. | | | |
| 7. | CONSTRUCTION MATERIAL: | | Sand Stone, Charoli,. | | | |
| 8. | STATUS / PRESENT CONDITION | | Dilapidated √ | Stable | Good Condition | Needs repair |
| 9. | THREAT (S): | | Environmental, Encroachment | | | |
| 10. | MAP: | | PHOTOGRAPHS | | | |
| |  | |  | | | |
| 11. | COMMENTS | | <i>Alteration have been made in the past and is in poor state of preservation, ordinary architectural features</i> | | | |
| 12. | RECOMMENDATIONS | | <i>As alteration have been made but façade elevation recommends to be inserted in frame of protected heritage list.</i> | | | |
| 13. | INVESTIGATOR | | Abdul Fatah Sheikh | | | |
| 14. | DATE | | 08-09-2017 | | | |


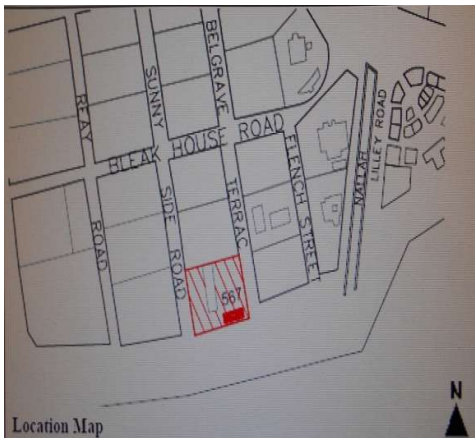

SAIFEE HOUSE

| | | | | | | |
|---|---|--|--|---------------------------------------|----------------|--------------|
|  | 1. | IDENTIFICATION | | | | |
| | | Site Name | | SAIFEE HOUSE G + 1 (1890) | | |
| | | Other Name | | | | |
| | 2. | LOCATION : | | | | |
| | | Address | | Elendar Road Opposite Shaheen Complex | | |
| | | Survey No | Plot No; 1/1 | Sheet | | |
| | | Coordinates | | N- 24° 51.025' | E- 67° 01.121' | |
| | | District /City / Town/ Village; Civil Lines Distt. South Karachi | | | | |
| | 3. | OWNERSHIP | | | | |
| | PRIVATE/ GOVERNMENT | | Private | | | |
| | Name of Owner (s) | | Irfan Puri Travel | | | |
| 4. | OCCUPANCY; | | Commercial | | | |
| 5. | REASONS FOR POTECTION; | | Architectural Interest Floral Design, Parapet, Square Windows and Arch Doors | | | |
| 6. | MEASUREMENT: | | Length- 250' . Width- 50'. Height: 25'. | | | |
| 7. | CONSTRUCTION MATERIAL: | | Sand Stone, Charoli, | | | |
| 8. | STATUS / PRESENT CONDITION | | Dilapidated √ | Stable | Good Condition | Needs repair |
| 9. | THREAT (S): | | Volume of traffic | | | |
| 10. | MAP: | | PHOTOGRAPHS: | | | |
| |  | |    | | | |
| 11. | COMMENTS | | <i>1st Floor damaged, ground floor needs repairing and no e special architectural features</i> | | | |
| 12. | RECOMMENDATIONS | | <i>Building does not deserves to be placed in frame of protected heritage list</i> | | | |
| 13. | INVESTIGATOR | | Abdul Fatah Sheikh | | | |
| 14. | DATE | | 08-09-2017 | | | |

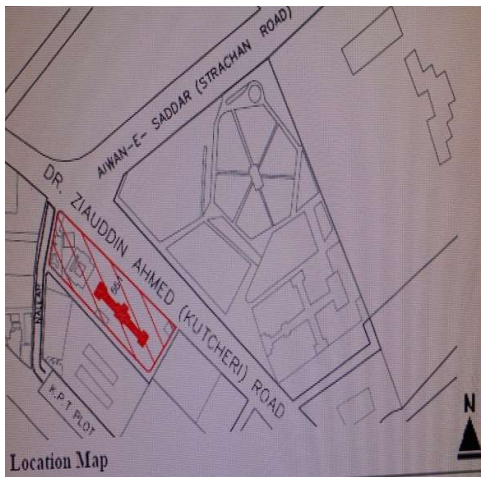
MANDEH MANSION

| | | | | | |
|---|--|--|---|---|--------------------------------|
|  | 1. | IDENTIFICATION | | | |
| | | Site Name | | MANDEH MANSION G + 1 | |
| | | Other Name | | | |
| | | | | | |
| | 2. | LOCATION : | | | |
| | | Address | | Beaumont Road Opposite Progressive Centre | |
| | | Survey No | Plot No; 10/10/2 | Sheet | |
| | | Coordinates | N- 0300346 | E- 2749037 | |
| | | District /City / Town/ Village; Civil Lines Distt. South Karachi | | | |
| | | 3. | OWNERSHIP | | |
| | PRIVATE/ GOVERNMENT | | Private | | |
| | Name of Owner (s) | | Abdul Rasheed Abro | | |
| 4. | OCCUPANCY; | | Commercial | | |
| 5. | REASONS FOR POTECTION | | Architectural Interest Columns, Arched Windows, Decorative Parapet, Courtyard, | | |
| 6. | MEASUREMENT: | | Length- 250' . Width- 50'. Height: 25'. | | |
| 7. | CONSTRUCTION MATERIAL: | | embossed sand Stone, Charoli | | |
| 8. | STATUS / PRESENT CONDITION | | Dilapidated √ | Stable | Good Condition Needs repair |
| 9. | THREAT (S): | | Encroachment | | |
| 10. | MAP: | | PHOTOGRAPHS: | | |
| |  | |    | | |
| 11 | COMMENTS | | <i>The Building is in Poor state of preservation, Partially damaged.</i> | | |
| 12. | RECOMMENDATIONS | | <i>Architectural features of the building recommended to be placed the building in frame of protected heritage list</i> | | |
| 13 | INVESTIGATOR | | Abdul Fatah Sheikh | | |
| 14. | DATE | | 08-09-2017 | | |


ANNEXE BRISTOL HOTEL

| | | | | | |
|---|-----------------------------------|--|---|---------------------------------|---|
|  | 1. | IDENTIFICATION | | | |
| | a. | Site Name | | ANNEXE BRISTOL HOTEL | |
| | b. | Other Name | | | |
| | 2. LOCATION : | | | | |
| | a. | Address | | Sunny side Road. | |
| | b. | Survey No | Plot No; 8/17 | Sheet | |
| | c. | Coordinates | N- 0301513 | E- 2748566 | |
| District /City / Town/ Village; Civil Lines Distt. South Karachi | | | | | |
| 3. | | OWNERSHIP | | | |
| | | PRIVATE/ GOVERNMENT | | Private | |
| | | Name of Owner (s) | | | |
| 4. | OCCUPANCY | | Commercial | | |
| 5. | REASONS FOR POTECTION | | Architectural Interest Sami circular arches and parapet projection | | |
| 6. | MEASUREMENT | | Length- 150' . Width- 150'. Height: | | |
| 7. | CONSTRUCTION MATERIAL | | Sand Stone, Charoli. | | |
| 8. | STATUS / PRESENT CONDITION | | Dilapidated <input checked="" type="checkbox"/> | Stable <input type="checkbox"/> | Good Condition <input type="checkbox"/> |
| 9. | THREAT (S): | | Encroachment | | |
| 10. | MAP | | PHOTOGRAPHS: | | |
| | |  |  | | |
| 11 | COMMENTS | | <i>Part of the building has alteration while encroachment from southern side, poorly maintained</i> | | |
| 12 | RECOMMENDATIONS | | <i>Architectural features recommended that building can be inserted in protected heritage list</i> | | |
| 13 | INVESTIGATOR | | Abdul Fatah Sheikh | | |
| 14 | DATE | | 11 – 9 - 2017 | | |




JINNAH COURT

| | | | | | |
|----------------------|--|--|---|-----------------------|------------------|
| NO PERMISSION | 1. | IDENTIFICATION | | | |
| | | Site Name | | JINNAH COURT | |
| | | Other Name | | RANGERS HEAD QUARTERS | |
| | | | | | |
| | 2. | LOCATION : | | | |
| | | Address | | Near Shaheen complex | |
| | | Survey No | | Plot No; | Sheet |
| | | Coordinates | | N- | E- |
| | | District /City / Town/ Village; Civil Lines Distt. South Karachi | | | |
| | 3. | OWNERSHIP | | | |
| | PRIVATE/ GOVERNMENT | | GOVERNMENT | | |
| | Name of Owner (s) | | | | |
| 4. | OCCUPANCY; | | | | |
| 5. | REASONS FOR POTECTION | | Architectural Interest | | |
| 6. | Measurement: | | Length- | Weight- | Height: |
| 7. | Construction Material: | | | | |
| 8. | STATUS / PRESENT CONDITION | | Dilapidated | Stable | Good Condition ✓ |
| 9 | Threat (s): None | | | | |
| 10 | MAP | | Photograph | | |
| |  <p>Location Map</p> | | NO PERMISSION | | |
| 11 | COMMENTS | | <i>Well maintained and well secured</i> | | |
| 12 | RECOMMENDATIONS | | <i>Rich architectural features recommends that the building can be insert in the list of protected heritage</i> | | |
| 13 | INVESTIGATOR | | Abdul Fatah Sheikh | | |
| 14 | DATE | | 08-09-2017 | | |



KARACHI GYMKHANA

| | | | | | |
|---------------------------------------|--|---|--|------------------|----------------------------------|
| NO PERMISSION FOR PICTURES | 1. | IDENTIFICATION | | | |
| | | Site Name | | KARACHI GYMKHANA | |
| | | Other Name | | | |
| | | | | | |
| | 2. | LOCATION : | | | |
| | | Address | | Club Road | |
| | | Survey No | | Plot No; | Sheet |
| | | Coordinates | | N- 0301766 | E- 2749391 |
| | | District /City / Town/ Village; Civil Lines Distt. South Karachi | | | |
| | 3. | OWNERSHIP | | | |
| | PRIVATE/ GOVERNMENT | | GOVERNMENT | | |
| | Name of Owner (s) | | | | |
| 4. | OCCUPANCY | | Commercial | | |
| 5. | REASONS FOR PROTECTION | | | | |
| 6. | MEASUREMENT: | | Length- Width- Height: | | |
| 7. | CONSTRUCTION MATERIAL: | | | | |
| 8. | STATUS / PRESENT CONDITION | | Dilapidated | Stable √ | Good Condition Needs repair |
| 9. | THREAT (S): | | | | |
| 10. | MAP: | | PHOTOGRAPH | | |
| |  | | <p style="text-align: center;">NO PERMISSION FOR PICTURES</p> | | |
| 11. | COMMENTS | | | | |
| 12. | RECOMMENDATIONS | | | | |
| 13. | INVESTIGATOR | | Abdul Fatah Sheikh | | |
| 14. | DATE | | 30-08-2017 | | |






K.R.S CAPTAIN HOUSE

| | | | | | | |
|---|--|--|---|--------------------------------|------------------|--------------|
|  | 1. | IDENTIFICATION | | | | |
| | | Site Name | | K.R.S CAPTAIN HOUSE G+1 (1880) | | |
| | | Other Name | | | | |
| | 2. | LOCATION : | | | | |
| | | Address | | Fatima Jinnah Road. | | |
| | | Survey No | Plot No; 6/21/2 | Sheet | | |
| | | Coordinates | N- 0301429 | E- 2748910 | | |
| | | District /City / Town/ Village; Civil Lines Distt. South Karachi | | | | |
| | 3. | OWNERSHIP | | PRIVATE ✓ | GOVERNMENT | |
| | | Name of Owner (s) | | Captain Farukh | | |
| 4. | OCCUPANCY | | Resident by Owner | | | |
| 5. | REASONS FOR POTECTION | | Historical Interest Oldest House Of Karachi | | | |
| 6. | MEASUREMENT: | | Length- 10' Width- 03' Height: 42' | | | |
| 7. | CONSTRUCTION MATERIAL: | | | | | |
| | STATUS / PRESENT CONDITION | | Dilapidated | Stable | Good Condition ✓ | Needs repair |
| 8. | THREAT (S): | | | | | |
| 9. | MAP | | Photograph | | | |
| |  <p>Location Map</p> | |  | | | |
| 11 | COMMENTS | | <i>Well Maintained</i> | | | |
| 12 | RECOMMENDATIONS | | <i>Due to historical significance building can be inserted in protected heritage list</i> | | | |
| 13 | INVESTIGATOR | | Abdul Fatah Sheikh | | | |
| 14 | DATE | | 28-08-2017 | | | |


HUMP YARD

| | | | | | | |
|---|-----------------------------------|--|--|--|----------------|-------------------|
|  | 1. | IDENTIFICATION | | | | |
| | | Site Name | | HUMP YARD | | |
| | | Other Name | | | | |
| | 2. | LOCATION : | | | | |
| | | Address | | | | |
| | | Survey No | | Plot No; | Sheet | |
| | | Coordinates | | N- 0300262 | E- 2748971 | |
| | | District /City / Town/ Village; Civil Lines Distt. South Karachi | | | | |
| | 3. | OWNERSHIP | | PRIVATE | GOVERNMENT ✓ | |
| | | Name of Owner (s) | | Federal Government, Railway Department | | |
| 4. | OCCUPANCY; | | Railway Department | | | |
| 5. | REASONS FOR POTECTION | | Architectural Interest; embossed stone design | | | |
| 6. | MEASUREMENT: | | Length- 44' Width-21' HIGHT: 30' | | | |
| 7. | CONSTRUCTION MATERIAL: | | Sand Stone, Charoli | | | |
| 8. | STATUS / PRESENT CONDITION | | Dilapidated | Stable | Good Condition | Needs repair ✓ |
| 9 | THREAT (S): | | Environmental | | | |
| 10 | MAP | | PHOTOGRAPH s  | | | |
| 11 | COMMENTS | | <i>British period building is in fair state of preservation</i> | | | |
| 12 | RECOMMENDATIONS | | <i>Building deserve to be placed in protected heritage list</i> | | | |
| 13 | INVESTIGATOR | | Abdul Fatah Sheikh | | | |
| 14 | DATE | | 07-09-2017 | | | |

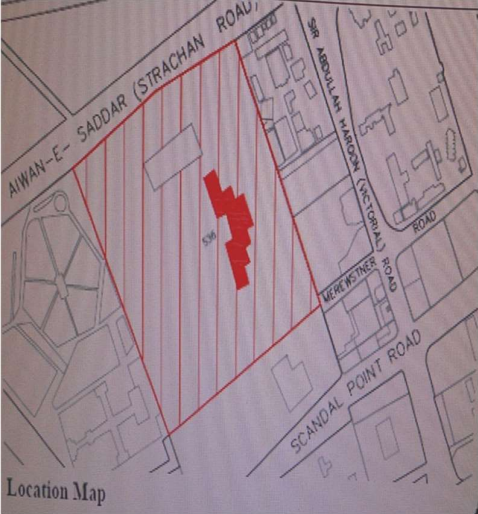
RAILWAY RESINDENCY

| | | | | |
|---|--|--|--|--|
|  | 1. IDENTIFICATION: | | | |
| | Site Name: | | RAILWAY RESINDENCY | |
| | Other Names: | | | |
| | 2. LOCATION: | | | |
| | Address: | | Dr: Ziauddin Ahmed Road/Opposite Hoshang Road. | |
| | Survey No. | | Plot No. | Sheet No. |
| | Coordinates | | N- 0300949 | E-2748691 |
| | District/City/ Town/ Village: | | Civil Lines, South Karachi. | |
| 3. OWNERSHIP: | | Private | Government <input checked="" type="checkbox"/> | |
| Name of Owner (s) | | Railway Department Federal Government. | | |
| 4. OCCUPANCY: | | | | |
| 5. REASONS FOR PROTECTION: | Historical Interest | | | |
| 6. MEASUREMENT: | Height- Length- Approximately | | | |
| 7. CONSTRUCTION MATERIAL: | Sand Stone, Chioli | | | |
| 8. STATUS / PRESENT CONDITION | Dilapidated | Stable | Good Condition | Needs repair <input checked="" type="checkbox"/> |
| 9. THEREAT(S): | Encroachment. | | | |
| 10. LOCATION MAP: | PHOTOGRAPHS: <div style="display: flex; flex-wrap: wrap;"> <div style="width: 50%;">  </div> <div style="width: 50%;">  </div> <div style="width: 50%;">  </div> <div style="width: 50%;">  </div> </div> <p style="text-align: center;">No Map Available</p> | | | |
| 11. COMMENTS: | <i>Structures are in poor state of preservation</i> | | | |
| 12. RECOMMENDATIONS | <i>British period building deserves to be placed in frame of protected heritage list</i> | | | |
| 13. NAME OF INVESTIGATOR: | Abdul Fatah Shaikh | | | |
| 14. DATE: | 30-08-2017 | | | |

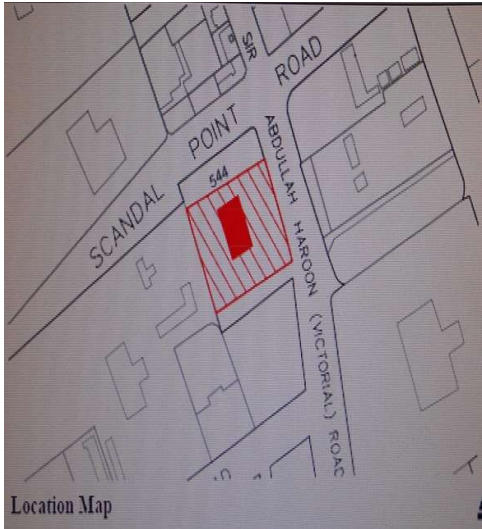
SINDH CLUB (LEFT WING)

| | | | | | | | | |
|---|--|--------------------------------|--|--------------|--|--|--|--|
| NO PERMISSION | 1. IDENTIFICATION: | | | | | | | |
| | Site Name: | SINDH CLUB (LEFT WING) 1883 | | | | | | |
| | Other Names: | | | | | | | |
| | 2. LOCATION: | | | | | | | |
| | Address: | Abdullah Haroon Road | | | | | | |
| | Survey No. | Plot No. | Sheet No. | | | | | |
| | Coordinates | N- | E- | | | | | |
| | District/City/ Town/ Village: Civil Lines, South Karachi. | | | | | | | |
| | 3. OWNERSHIP: | Private | Government <input checked="" type="checkbox"/> | | | | | |
| | Name of Owner (s) | | | | | | | |
| 4. OCCUPANCY: | Commercial | | | | | | | |
| 5. REASONS FOR PROTECTION: | | | | | | | | |
| 6. MEASUREMENT: | Height- Length- Approximately | | | | | | | |
| 7. CONSTRUCTION MATERIAL: | | | | | | | | |
| 8. STATUS / PRESENT CONDITION | Dilapidated | Stable | Good Condition <input checked="" type="checkbox"/> | Needs repair | | | | |
| 9. THEREAT(S): | | | | | | | | |
| 10. LOCATION MAP: | PHOTOGRAPHS: <table border="1" style="width: 100%;"> <tr> <td style="height: 150px;"></td> <td style="height: 150px;"></td> </tr> <tr> <td style="height: 150px;"></td> <td style="height: 150px;"></td> </tr> </table> | | | | | | | |
| | | | | | | | | |
| | | | | | | | | |
|  <p>Location Map</p> | | | | | | | | |
| 11. COMMENTS: | <i>Administration did not allow to enter inside the building</i> | | | | | | | |
| 12. RECOMMENDATIONS | <i>Historical significance of the building recommends that building can be inserted in protected heritage list</i> | | | | | | | |
| 13. NAME OF INVESTIGATOR: | Abdul Fatah Shaikh | | | | | | | |
| 14. DATE: | 24-08-2017 | | | | | | | |

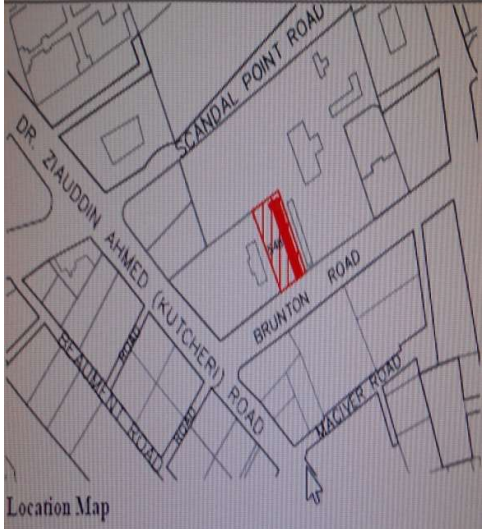
SINDH GOVERNER HOUSE

| | | | | | | | | |
|---|---|--------------------------------|--|--------------|----------------------|----------------------|----------------------|----------------------|
| NO PERMISSION | 1. IDENTIFICATION: | | | | | | | |
| | Site Name: | SINDH GOVERNER HOUSE 1839-1856 | | | | | | |
| | Other Names: | | | | | | | |
| | 2. LOCATION: | | | | | | | |
| | Address: | Awan-e-Sadar Road | | | | | | |
| | Survey No. | Plot No. | Sheet No. | | | | | |
| | Coordinates | N- | E- | | | | | |
| | District/City/ Town/ Village: Civil Lines, South Karachi. | | | | | | | |
| | 3. OWNERSHIP: | Private | Government <input checked="" type="checkbox"/> | | | | | |
| | Name of Owner (s) | | | | | | | |
| 4. OCCUPANCY: | Governer family is living | | | | | | | |
| 5. REASONS FOR PROTECTION: | Historical interest | | | | | | | |
| 6. MEASUREMENT: | Height- Length- Approximately | | | | | | | |
| 7. CONSTRUCTION MATERIAL: | | | | | | | | |
| 8. STATUS / PRESENT CONDITION | Dilapidated | Stable | Good Condition <input checked="" type="checkbox"/> | Needs repair | | | | |
| 9. THEREAT(S): | None | | | | | | | |
| 10. LOCATION MAP: | PHOTOGRAPHS: <table border="1"> <tr> <td>NO PERMISSION</td> <td>NO PERMISSION</td> </tr> <tr> <td>NO PERMISSION</td> <td>NO PERMISSION</td> </tr> </table> | | | | NO PERMISSION | NO PERMISSION | NO PERMISSION | NO PERMISSION |
| NO PERMISSION | NO PERMISSION | | | | | | | |
| NO PERMISSION | NO PERMISSION | | | | | | | |
|  <p>Location Map</p> | | | | | | | | |
| 11. COMMENTS: | <i>Late 19th century architecture of the building is in very good state of preservation</i> | | | | | | | |
| 12. RECOMMENDATIONS | <i>Building deserves to be framed in protected heritage list</i> | | | | | | | |
| 13. NAME OF INVESTIGATOR: | Abdul Fatah Shaikh | | | | | | | |
| 14. DATE: | 24-08-2017 | | | | | | | |

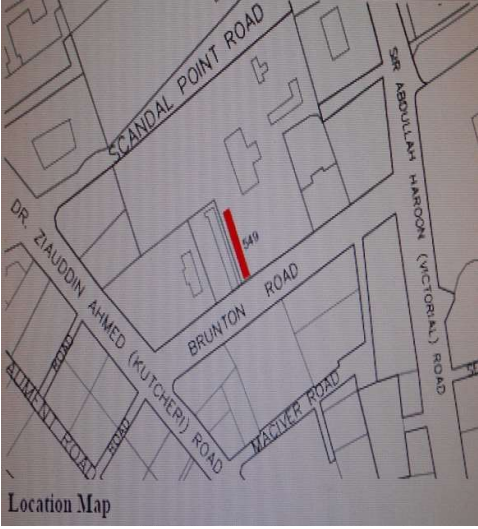
STATE GUEST HOUSE

| | | | | |
|---|--|------------------------------------|--|--------------|
| NO PERMISSION | 1. IDENTIFICATION: | | | |
| | Site Name: | STATE GUEST HOUSE | | |
| | Other Names: | | | |
| | 2. LOCATION: | | | |
| | Address: | Abdullah Haroon Road/off Club Road | | |
| | Survey No. | Plot No. | Sheet No. | |
| | Coordinates | N- | E- | |
| | District/City/ Town/ Village: Civil Lines, South Karachi, | | | |
| | 3. OWNERSHIP: | Private | Government <input checked="" type="checkbox"/> | |
| | Name of Owner (s) | Government of Pakistan | | |
| 4. OCCUPANCY: | State Guests as and when required | | | |
| 5. REASONS FOR PROTECTION: | Historical significance | | | |
| 6. MEASUREMENT: | Height- Length- Approximately | | | |
| 7. CONSTRUCTION MATERIAL: | | | | |
| 8. STATUS / PRESENT CONDITION | Dilapidated | Stable | Good Condition <input checked="" type="checkbox"/> | Needs repair |
| 9. THEREAT(S): | | | | |
| 10. LOCATION MAP: | PHOTOGRAPHS: | | | |
|  | | <div></div> <div></div> | | |
| 11. COMMENTS: | <i>Well maintained building</i> | | | |
| 12. RECOMMENDATIONS | <i>Due to historical significance building can be place in frame of protected heritage</i> | | | |
| 13. NAME OF INVESTIGATOR: | Abdul Fatah Shaikh | | | |
| 14. DATE: | 24-08-2017 | | | |

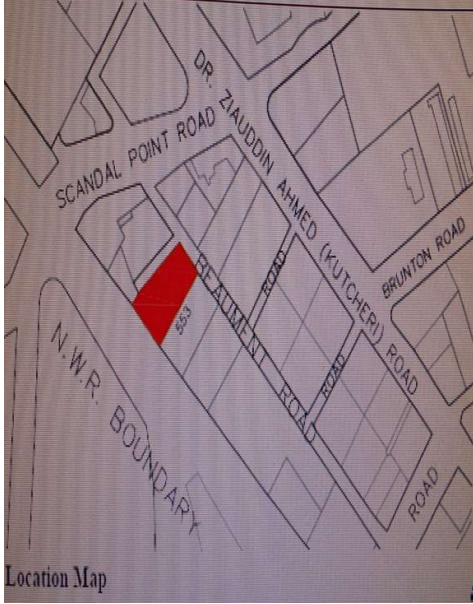
JUDGES' HOUSE

| | | | | |
|---|---|--------------------------------|--|--------------|
| NO PERMISSION | 1. IDENTIFICATION: | | | |
| | Site Name: | JUDGES' HOUSE | | |
| | Other Names: | | | |
| | 2. LOCATION: | | | |
| | Address: | Behind Chief Minister's House. | | |
| | Survey No. | Plot No. | Sheet No. | |
| | Coordinates | N- | E- | |
| | District/City/ Town/ Village: Civil lines, South Karachi. | | | |
| | 3. OWNERSHIP: | Private | Government <input checked="" type="checkbox"/> | |
| | Name of Owner (s) | | | |
| 4. OCCUPANCY: | Official residences | | | |
| 5. REASONS FOR PROTECTION: | | | | |
| 6. MEASUREMENT: | Height- | Length- | Approximately | |
| 7. CONSTRUCTION MATERIAL: | | | | |
| 8. STATUS / PRESENT CONDITION | Dilapidated | Stable | Good Condition | Needs repair |
| 9. THEREAT(S): | | | | |
| 10. LOCATION MAP: | PHOTOGRAPHS: | | | |
|  <p>Location Map</p> | | <div></div> <div></div> | | |
| 11. COMMENTS: | | | | |
| 12. RECOMMENDATIONS | | | | |
| 13. NAME OF INVESTIGATOR: | Abdul Fatah Shaikh | | | |
| 14. DATE: | 25-08-2017 | | | |

JUDGES HOUSE

| | | | | | | | | |
|---|--|------------------------------|--|--------------|--|--|--|--|
| NO PERMISSION | 1. IDENTIFICATION: | JUDGES HOUSE | | | | | | |
| | Site Name: | | | | | | | |
| | Other Names: | | | | | | | |
| | 2. LOCATION: | | | | | | | |
| | Address: | Off Dr: Ziauddin Ahmed Road. | | | | | | |
| | Survey No. | Plot No. | Sheet No. | | | | | |
| | Coordinates | N- | E- | | | | | |
| | District/City/ Town/ Village: Civil Lines, South Karachi. | | | | | | | |
| | 3. OWNERSHIP: | Private | Government <input checked="" type="checkbox"/> | | | | | |
| | Name of Owner (s) | | | | | | | |
| 4. OCCUPANCY: | | | | | | | | |
| 5. REASONS FOR PROTECTION: | | | | | | | | |
| 6. MEASUREMENT: | Height- | Length- | Approximately | | | | | |
| 7. CONSTRUCTION MATERIAL: | | | | | | | | |
| 8. STATUS / PRESENT CONDITION | Dilapidated | Stable | Good Condition <input checked="" type="checkbox"/> | Needs repair | | | | |
| 9. THEREAT(S): | | | | | | | | |
| 10. LOCATION MAP: | PHOTOGRAPHS: <table border="1" style="width: 100%;"> <tr> <td style="height: 100px;"></td> <td style="height: 100px;"></td> </tr> <tr> <td style="height: 100px;"></td> <td style="height: 100px;"></td> </tr> </table> | | | | | | | |
| | | | | | | | | |
| | | | | | | | | |
|  | | | | | | | | |
| 11. COMMENTS: | | | | | | | | |
| 12. RECOMMENDATIONS | | | | | | | | |
| 13. NAME OF INVESTIGATOR: | Abdul Fatah Shaikh | | | | | | | |
| 14. DATE: | 25-08-2017 | | | | | | | |


NORTH WESTERN HOTEL

| | | | | |
|--------------------------------------|--|----------|---------------------|--------------|
| NOT FOUND | 1. IDENTIFICATION: | | | |
| | Site Name: | | NORTH WESTERN HOTEL | |
| | Other Names: | | | |
| | 2. LOCATION: | | | |
| | Address: | | | |
| | Survey No. | Plot No. | Sheet No. | |
| | Coordinates | N- | E- | |
| | District/City/ Town/ Village: Civil Lines, South Karachi. | | | |
| | 3. OWNERSHIP: | | Private | Government |
| | Name of Owner (s) | | | |
| 4. OCCUPANCY: | | | | |
| 5. REASONS FOR PROTECTION: | | | | |
| 6. MEASUREMENT: | Height- | Length- | Approximately | |
| 7. CONSTRUCTION MATERIAL: | | | | |
| 8. STATUS / PRESENT CONDITION | Dilapidated | Stable | Good Condition | Needs repair |
| 9. THEREAT(S): | | | | |
| 10. LOCATION MAP: | PHOTOGRAPHS: | | | |
| |  <div style="display: flex; flex-wrap: wrap;"> <div style="width: 50%; height: 150px; border: 1px solid black; margin: 2px;"></div> <div style="width: 50%; height: 150px; border: 1px solid black; margin: 2px;"></div> <div style="width: 50%; height: 150px; border: 1px solid black; margin: 2px;"></div> <div style="width: 50%; height: 150px; border: 1px solid black; margin: 2px;"></div> </div> | | | |
| 11. COMMENTS: | | | | |
| 12. RECOMMENDATIONS | | | | |
| 13. NAME OF INVESTIGATOR: | Abdul fatah Shaikh | | | |
| 14. DATE: | 07-09-2017 | | | |

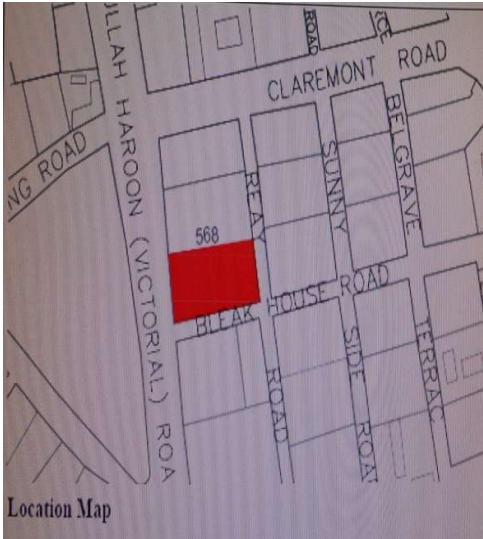
MILLIONAIRES ROW (SINDH CLUB)

| | | | | | | | | |
|-------------------------------------|--|------------------------------------|--|--------------|--|--|--|--|
| NO PERMISSION | 1. IDENTIFICATION: | | | | | | | |
| | Site Name: | MILLIONAIRES ROW (SINDH CLUB) 1915 | | | | | | |
| | Other Names: | | | | | | | |
| | 2. LOCATION: | | | | | | | |
| | Address: | Sindh Club Abdullah Haroon road. | | | | | | |
| | Survey No. | Plot No. | Sheet No. | | | | | |
| | Coordinates | N- | E- | | | | | |
| | District/City/ Town/ Village: Civil Lines, South Karachi. | | | | | | | |
| | 3. OWNERSHIP: | Private | Government <input checked="" type="checkbox"/> | | | | | |
| | Name of Owner (s) | | | | | | | |
| 4. OCCUPANCY: | | | | | | | | |
| 5. REASONS FOR PROTECTION: | | | | | | | | |
| 6. MEASUREMENT: | Height- Length- Approximately | | | | | | | |
| 7. CONSTRUCTION MATERIAL: | | | | | | | | |
| 8 STATUS / PRESENT CONDITION | Dilapidated | Stable | Good Condition <input checked="" type="checkbox"/> | Needs repair | | | | |
| 9. THEREAT(S): | | | | | | | | |
| 10. LOCATION MAP: | PHOTOGRAPHS: <table border="1" style="width: 100%;"> <tr> <td style="height: 150px;"></td> <td style="height: 150px;"></td> </tr> <tr> <td style="height: 150px;"></td> <td style="height: 150px;"></td> </tr> </table> | | | | | | | |
| | | | | | | | | |
| | | | | | | | | |
| 11. COMMENTS: | | | | | | | | |
| 12. RECOMMENDATIONS | | | | | | | | |
| 13. NAME OF INVESTIGATOR: | Abdul fatah Shaikh | | | | | | | |
| 14. DATE: | 24-08-2017 | | | | | | | |

RUSSIAN EMBASSY BUILDING

| | | | | | | | | |
|---|--|--|--|--------------|--|--|--|--|
| NO PERMISSION | 1. IDENTIFICATION: | | | | | | | |
| | Site Name: | RUSSIAN EMBASSY BUILDING | | | | | | |
| | Other Names: | | | | | | | |
| | 2. LOCATION: | | | | | | | |
| | Address: | Off Bleak House Road, Near Cantt: Station. | | | | | | |
| | Survey No. | Plot No. | Sheet No. | | | | | |
| | Coordinates | N- | E- | | | | | |
| | District/City/ Town/ Village: Civil Lines, South Karachi. | | | | | | | |
| | 3. OWNERSHIP: | Private | Government <input checked="" type="checkbox"/> | | | | | |
| | Name of Owner (s) | | | | | | | |
| 4. OCCUPANCY: | | | | | | | | |
| 5. REASONS FOR PROTECTION: | | | | | | | | |
| 6. MEASUREMENT: | Height- | Length- | Approximately | | | | | |
| 7. CONSTRUCTION MATERIAL: | | | | | | | | |
| 8. STATUS / PRESENT CONDITION | Dilapidated | Stable | Good Condition <input checked="" type="checkbox"/> | Needs repair | | | | |
| 9. THEREAT(S): | | | | | | | | |
| 10. LOCATION MAP: | PHOTOGRAPHS: <table border="1" style="width: 100%;"> <tr> <td style="height: 150px;"></td> <td style="height: 150px;"></td> </tr> <tr> <td style="height: 150px;"></td> <td style="height: 150px;"></td> </tr> </table> | | | | | | | |
| | | | | | | | | |
| | | | | | | | | |
|  <p>Location Map</p> | | | | | | | | |
| 11. COMMENTS: | | | | | | | | |
| 12. RECOMMENDATIONS | | | | | | | | |
| 13. NAME OF INVESTIGATOR: | Abdul fatah Shaikh | | | | | | | |
| 14. DATE: | 30-08-2017 | | | | | | | |

RESIDENCE-3

| | | | | |
|---|---|-------------------------|----------------|--------------|
| NOT FOUND | 1. IDENTIFICATION: | | | |
| | Site Name: | RESIDENCE-3 | | |
| | Other Names: | | | |
| | 2. LOCATION: | | | |
| | Address: | | | |
| | Survey No. | Plot No. | Sheet No. | |
| | Coordinates | N- | E- | |
| | District/City/ Town/ Village: Civil Lines, South Karachi. | | | |
| | 3. OWNERSHIP: | Private | Government | |
| | Name of Owner (s) | | | |
| 4. OCCUPANCY: | | | | |
| 5. REASONS FOR PROTECTION: | | | | |
| 6. MEASUREMENT: | Height- | Length- | Approximately | |
| 7. CONSTRUCTION MATERIAL: | | | | |
| 8. STATUS / PRESENT CONDITION | Dilapidated | Stable | Good Condition | Needs repair |
| 9. THEREAT(S): | | | | |
| 10. LOCATION MAP: | PHOTOGRAPHS: | | | |
|  | | <div></div> <div></div> | | |
| | | | | |
| 11. COMMENTS: | | | | |
| 12. RECOMMENDATIONS | | | | |
| 13. NAME OF INVESTIGATOR: | Abdul fatah Shaikh | | | |
| 14. DATE: | 30-08-2017 | | | |







AMJAD ALI HOUSE

| | | | | | | | | |
|--------------------------------------|---|-----------------|----------------|--------------|--|--|--|--|
| NOT FOUND | 1. IDENTIFICATION: | | | | | | | |
| | Site Name: | AMJAD ALI HOUSE | | | | | | |
| | Other Names: | | | | | | | |
| | 2. LOCATION: | | | | | | | |
| | Address: | | | | | | | |
| | Survey No. | Plot No. | Sheet No. | | | | | |
| | Coordinates | N- | E- | | | | | |
| | District/City/ Town/ Village: Civil Lines , South Karachi. | | | | | | | |
| | 3. OWNERSHIP: | Private | Government | | | | | |
| | Name of Owner (s) | | | | | | | |
| 4. OCCUPANCY: | | | | | | | | |
| 5. REASONS FOR PROTECTION: | | | | | | | | |
| 6. MEASUREMENT: | Height- | Length- | Approximately | | | | | |
| 7. CONSTRUCTION MATERIAL: | | | | | | | | |
| 8. STATUS / PRESENT CONDITION | Dilapidated | Stable | Good Condition | Needs repair | | | | |
| 9. THEREAT(S): | | | | | | | | |
| 10. LOCATION MAP: | PHOTOGRAPHS: | | | | | | | |
| Not found | <table border="1"> <tr> <td></td> <td></td> </tr> <tr> <td></td> <td></td> </tr> </table> | | | | | | | |
| | | | | | | | | |
| | | | | | | | | |
| | | | | | | | | |
| 11. COMMENTS: | | | | | | | | |
| 12. RECOMMENDATIONS | | | | | | | | |
| 13. NAME OF INVESTIGATOR: | Abdul fatah Shaikh | | | | | | | |
| 14. DATE: | | | | | | | | |






NAPIER'S OBELISK

| | | | | | | | | |
|--------------------------------------|--|------------------|----------------|--------------|--|--|--|--|
| NOT FOUND | 1. IDENTIFICATION: | | | | | | | |
| | Site Name: | NAPIER'S OBELISK | | | | | | |
| | Other Names: | | | | | | | |
| | 2. LOCATION: | | | | | | | |
| | Address: | | | | | | | |
| | Survey No. | Plot No. | Sheet No. | | | | | |
| | Coordinates | N- | E- | | | | | |
| | District/City/ Town/ Village: Civil Lines , South Karachi. | | | | | | | |
| | 3. OWNERSHIP: | Private | Government | | | | | |
| | Name of Owner (s) | | | | | | | |
| 4. OCCUPANCY: | | | | | | | | |
| 5. REASONS FOR PROTECTION: | | | | | | | | |
| 6. MEASUREMENT: | Height- Length- Approximately | | | | | | | |
| 7. CONSTRUCTION MATERIAL: | | | | | | | | |
| 8. STATUS / PRESENT CONDITION | Dilapidated | Stable | Good Condition | Needs repair | | | | |
| 9. THEREAT(S): | | | | | | | | |
| 10. LOCATION MAP: | PHOTOGRAPHS: <table border="1" style="width: 100%;"> <tr> <td style="height: 150px;"></td> <td style="height: 150px;"></td> </tr> <tr> <td style="height: 150px;"></td> <td style="height: 150px;"></td> </tr> </table> | | | | | | | |
| | | | | | | | | |
| | | | | | | | | |
| 11. COMMENTS: | | | | | | | | |
| 12. RECOMMENDATIONS | | | | | | | | |
| 13. NAME OF INVESTIGATOR: | Abdul Fatah Shaikh | | | | | | | |
| 14. DATE: | | | | | | | | |


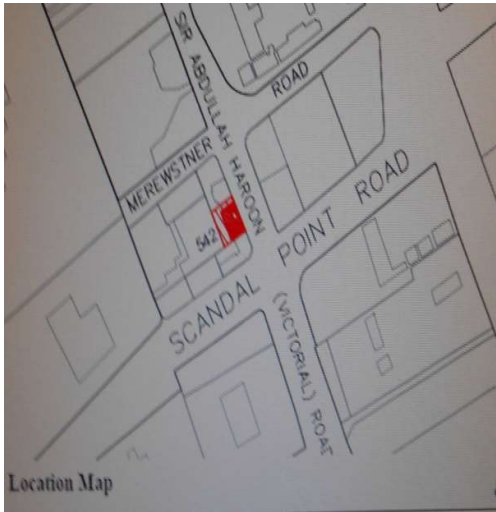

THE CRISTAL ICE COLD

| | | | | |
|---|---|---|--|--------------|
|  | 1. IDENTIFICATION: | | | |
| | Site Name: | | THE CRISTAL ICE COLD G+1 1832 | |
| | Other Names: | | | |
| | 2. LOCATION: | | | |
| | Address: | | Opposite Shaheen Complex, Dr: Ziauddin Ahmed Road. | |
| | Survey No. | | Plot No. CL-1/ 2, | Sheet No. |
| | Coordinates | | N- | E- |
| | District/City/ Town/ Village: Civil Lines , South Karachi. | | | |
| 3. OWNERSHIP: | | Private <input checked="" type="checkbox"/> | | Government |
| Name of Owner (s) | | | | |
| 4. OCCUPANCY: | | | | |
| 5. REASONS FOR PROTECTION: | | | | |
| 6. MEASUREMENT: | Height- Length- Approximately | | | |
| 7. CONSTRUCTION MATERIAL: | Sand Stone, Charoli, Cemented Plaster. | | | |
| 8 STATUS / PRESENT CONDITION | Dilapidated | Stable <input checked="" type="checkbox"/> | Good Condition | Needs repair |
| 9. THEREAT(S): | | | | |
| 10. LOCATION MAP: | PHOTOGRAPHS: <div>     </div> | | | |
|  <p>Location Map</p> | | | | |
| 11. COMMENTS: | From East Side Encroached With Compound wall by K.E.C . | | | |
| 12. RECOMMENDATIONS | <i>Due to historical significance building can be place in protected heritage list</i> | | | |
| 13. NAME OF INVESTIGATOR: | Abdul Fatah Shaikh | | | |
| 14. DATE: | 08-09-2017 | | | |


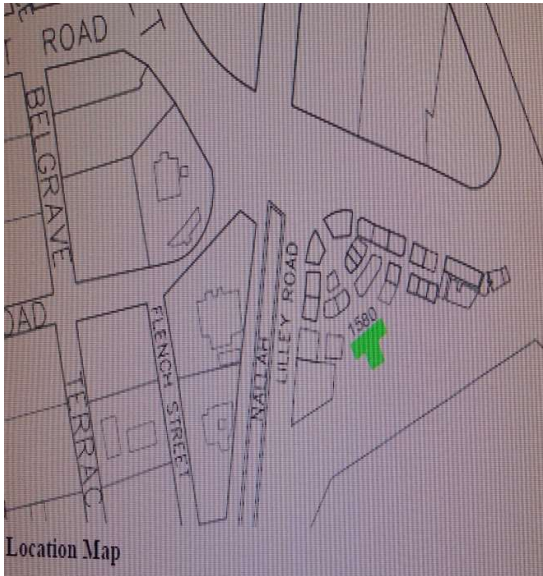

CHIEF SECRETARY HOUSE

| | | | | | |
|---|--|---|---------------------------------|--|--------------|
|  | 1. | IDENTIFICATION | | | |
| | | Site Name | CHIEF SECRETARY HOUSE(1865) G+1 | | |
| | | Other Name | HARDLEY HOUSE | | |
| | 2. | LOCATION : | | | |
| | | Address | Club (Scandal point) Road | | |
| | | Survey No | Plot No 11/5 | Sheet | |
| | | Coordinates | N- | E- | |
| | District /City / Town/ Village; Civil lines Distt. South Karachi | | | | |
| 3. | OWNERSHIP | Private | | Government <input checked="" type="checkbox"/> | |
| | Name of Owner (s) | Govt of Sindh | | | |
| 4. | OCCUPANCY | Residency of Chief Secretary | | | |
| 5. | REASONS FOR POTECTION | Historical Interest & Architectural Interest (British Era 1865) Arched Window, Cronies, Portal, Pitched roof, bossed Stone masonry. | | | |
| 6. | MEASUREMENT: | Length- . Breadth- Height -. | | | |
| 7. | CONSTRUCTION MATERIAL: | Sand Stone, | | | |
| 8. | STATUS / PRESENT CONDITION | Dilapidated | Stable | Good Condition <input checked="" type="checkbox"/> | Needs repair |
| 9. | THREAT (S): | None | | | |
| 10. | MAP LOCATION | <p>Photo graph</p> <div>     </div> | | | |
| 11. | COMMENTS | <i>British period architecture recommends for proper protection</i> | | | |
| 12. | RECOMMENDATION | <i>Building can be place in-frame of protected heritage list due to architectural & historical significance</i> | | | |
| 13. | NAME OF INVESTIGATOR: | Abdul Fatah Sheikh | | | |
| 14. | DATE | 24-08-2017 | | | |


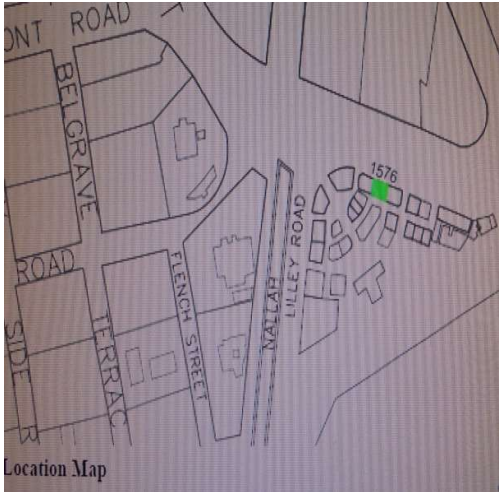



EDWARD HOUSE

| | | | | | | |
|---|---|-----------------------|--|--|--|--------------|
|  | 1. | IDENTIFICATION | | | | |
| | | Site Name | | EDWARD HOUSE (1910) G+1 | | |
| | | Other Name | | | | |
| | | | | | | |
| | 2. | LOCATION : | | | | |
| | | Address | | Beside lotia Building Abdullah Haroon Road (victoria road) | | |
| | | Survey No | Plot No 5/15 | Sheet No. | | |
| | Coordinates | N-1710300961 | E-2749531 | | | |
| | District /City / Town/ Village; Civil lines Distt South Karachi | | | | | |
| 3. | OWNER SHIP | | Private <input checked="" type="checkbox"/> | | Government | |
| | Name of Owner (s) | | C.M. Kawasji | | | |
| 4. | OCCUPANCY; | | Commercial | | | |
| 5. | REASONS FOR POTECTION | | (British Era 1910) Historical Interest & Architectural Interest Arched Window, Cronies, Pediments, embossed stone masonry and Decorated parapet. | | | |
| 6. | Measurement: | | Length- 68 f. Breadth Height -42 f. | | | |
| 7. | Construction Material: | | Sand Stone | | | |
| 8. | STATUS / PRESENT CONDITION | | Dilapidated | Stable | Good Condition <input checked="" type="checkbox"/> | Needs repair |
| 9. | Threat (s): | | Environmental | | | |
| 10. | MAP LOCATION | | PHOTOGRAPH | | | |
| |  | |  | | | |
| 11. | COMMENTS | | Well maintained & historical & architectural features of the building are sound | | | |
| 12. | RECOMMENDATION | | Building deserve to place in protected heritage list | | | |
| 13. | NAME OF INVESTIGATOR: | | Abdul Fatah Sheikh | | | |
| 14. | DATE | | 24-08-2017 | | | |


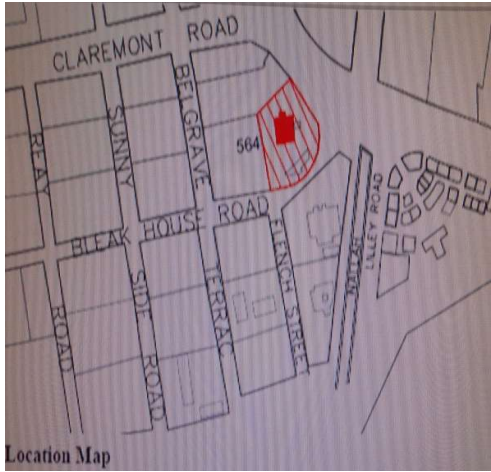




K.M.C Market

| | | | | | | |
|---|-----------------------------------|--|--|--|--|--------------|
|  | 1. | IDENTIFICATION | | | | |
| | | Site Name | | K.M.C Market 1927 | | |
| | | Other Name | | | | |
| | 2. | LOCATION : | | | | |
| | | Address | | Lilly Road Near Cantt Station | | |
| | | Survey No | Plot No; 8/51 | Sheet | | |
| | | Coordinates | N- 0301737 | E- 2748077 | | |
| | | District /City / Town/ Village; Civil lines Distt, South Karachi | | | | |
| 3. | OWNER SHIP | | Private | Government <input checked="" type="checkbox"/> | | |
| | Name of Owner (s) | | Government | | | |
| 4. | OCCUPANCY; | | Rented shops | | | |
| 5. | REASONS FOR POTECTION | | Historical Interest & Architectural Interest Rectangular plan British period architecture with alteration & renovation | | | |
| 6. | MEASUREMENT: | | Length- | Breadth | Height | |
| 7. | CONSTRUCTION MATERIAL: | | Cemented | | | |
| 8. | STATUS / PRESENT CONDITION | | Dilapidated | Stable | Good Condition <input checked="" type="checkbox"/> | Needs repair |
| 9. | THREAT (S): | | Encroachment | | | |
| 10. | LOCATION MAP | |   | | | |
| 11. | COMMENTS | | Due to historical importance it is recommended for protection although British period building has no especial features. | | | |
| 12. | RECOMMENDATION | | Building deserve to insert in protected heritage list | | | |
| 13. | INVESTIGATOR | | Abdul Fatah Sheikh | | | |
| 14. | DATE | | 28-08-2017 | | | |

SETHUMAN SANERAM

| | | | | | | |
|---|--|--|---|------------|------------------|--------------|
|  | 1. | IDENTIFICATION | | | | |
| | | Site Name | SETHUMAN SANERAM G+1 | | | |
| | | Other Name | CHATUMAL SHOWRAM | | | |
| | | | | | | |
| | 2. | LOCATION : | | | | |
| | | Address | Beside K.M.C Markeet near Cantt Station Main Fatima Jinnah road | | | |
| | | Survey No | Plot No 8/31 | Sheet | | |
| | | Coordinates | N-0301761 | E- 2748764 | | |
| | | District /City / Town/ Village; Civil lines Distt, South Karachi | | | | |
| | | 3. | OWNERSHIP | | PRIVATE ✓ | GOVERNMENT |
| | Name of Owner (s) | | Karim Bux | | | |
| 4. | OCCUPANCY; | | Ground floor Shops on rent & 1 st Floor Residency on rent | | | |
| 5. | REASONS FOR POTECTION | | Brithish Era Historical Interest & Architectural Interest Balconies, Corner & Moldings | | | |
| 6. | MEASUREMENT: | | Length- 40 f. Width- 25 f. Height: 35.f | | | |
| 7. | CONSTRUCTION MATERIAL: | | Cemented blocks | | | |
| 8. | STATUS / PRESENT CONDITION | | Dilapidated | Stable | Good Condition ✓ | Needs repair |
| 9. | THREAT (S): | | Encroachment | | | |
| 10. | MAP LOCATION | | PHOTOGRAPH | | | |
| |  | |    | | | |
| 11. | COMMENTS | | <i>Alteration and renovation has been applied in the past and now have poor architectural features</i> | | | |
| 12. | RECOMMENDATION | | <i>Building can be consider to insert in protected heritage list</i> | | | |
| 13. | NAME OF INVESTIGATOR: | | Abdul Fatah Sheikh | | | |
| 14. | DATE | | 28-08-2017 | | | |

Haji Sir Abdullah Haroon Trust Building

| | | | | |
|---|---|---------------------------------------|------------------|--------------|
|  | 1. IDENTIFICATION | | | |
| | Site Name | Haji Sir Abdullah Haroon Charitable | | |
| | Other Name | | | |
| | 2. LOCATION : | | | |
| | Address | Fatima Jinnah Road & Bleak House Road | | |
| | Survey No | Plot No 8/22 | Sheet | |
| | Coordinates | N- 0301614 | E- 274848 | |
| | District /City / Town/ Village; Civil Lines South Karachi. | | | |
| 3. OWNERSHIP | GOVERNMENT | PRIVATE ✓ | | |
| Name of Owner (s) | Trust (Abdullah Haroon) | | | |
| 4. OCCUPANCY; | vacant | | | |
| 5. REASONS FOR POTECTION | Historical Interest Establishment 31 st July 1941 Architectural Interest Arch window, pediments, decorative parapet, embossed stone | | | |
| 6. MEASUREMENT: | Length- | Weight- | Height | |
| 7. CONSTRUCTION MATERIAL: | Sand Stone, Charoli | | | |
| 8. STATUS / PRESENT CONDITION | Dilapidated | Stable | Good Condition ✓ | Needs repair |
| 9. THREAT (S): | Environmental | | | |
| 10. MAP |      | | | |
| 11. COMMENTS | <i>Due to historical and architectural importance recommended for protection</i> | | | |
| 12. RECOMMENDATION | <i>Building deserve to place in frame of protected heritage list</i> | | | |
| 13. NAME OF INVESTIGATOR: | Abdul Fatah Sheikh | | | |
| 14. DATE | 28-08-2017 | | | |